

LEGENDA:




-  CANAL TRAPEZOIDAL EM TERRA
-  CANAL RETANGULAR REVESTIDO CA 300/350m
-  GALERIA FECHADA CA 300/350x1,40m

Tabela de Estaqueamento

Ponto	Estacas	X	Y
P28	Est. 72+16,27	X=287.737,449	Y=7.665.372,337
P29	Est. 75+0,00	X=287.781,169	Y=7.665.373,325
P30	Est. 75+4,23	X=287.785,401	Y=7.665.373,421
P31	Est. 75+18,04	X=287.792,453	Y=7.665.361,552
P32	Est. 82+0,00	X=287.849,954	Y=7.665.253,997
P33	Est. 82+18,21	X=287.858,542	Y=7.665.237,933
P34	Est. 83+0,00	X=287.859,850	Y=7.665.236,715
P35	Est. 94+0,75	X=288.021,390	Y=7.665.086,258
P36	Est. 105+11,16	X=288.190,017	Y=7.664.929,248

Estacas	Distancia (m)	Cotas de Fundo da Galeria	Cotas de Escavação (m)	Geóritz Superior (m)	Cotas do Terreno
72+000	27,000000	28,600000	28,500000	28,500000	28,000
73+000	27,000000	28,570000	28,420000	28,420000	28,036
74+000	26,940000	28,490000	28,340000	28,340000	28,495
75+000	26,880000	28,410000	28,260000	28,260000	28,378
76+000	26,820000	28,330000	28,180000	28,180000	28,385
77+000	26,760000	28,250000	28,100000	28,100000	28,773
78+000	26,700000	28,170000	28,020000	28,020000	28,483
79+000	26,640000	28,090000	27,940000	27,940000	28,386
80+000	26,580000	28,010000	27,860000	27,860000	28,382
81+000	26,520000	27,930000	27,780000	27,780000	28,198
82+000	26,460000	27,850000	27,700000	27,700000	28,377
83+000	26,400000	27,770000	27,620000	27,620000	28,294
84+000	26,340000	27,690000	27,540000	27,540000	28,202
85+000	26,280000	27,610000	27,460000	27,460000	28,249
86+000	26,220000	27,530000	27,380000	27,380000	28,341
87+000	26,160000	27,450000	27,300000	27,300000	28,691
88+000	26,100000	27,370000	27,220000	27,220000	28,787
89+000	26,040000	27,290000	27,140000	27,140000	28,974
90+000	25,980000	27,210000	27,060000	27,060000	28,972
91+000	25,920000	27,130000	26,980000	26,980000	28,654
92+000	25,860000	27,050000	26,900000	26,900000	28,910
93+000	25,800000	26,970000	26,820000	26,820000	28,386
94+000	25,740000	26,890000	26,740000	26,740000	28,911
95+000	25,680000	26,810000	26,660000	26,660000	28,345
96+000	25,620000	26,730000	26,580000	26,580000	28,133
97+000	25,560000	26,650000	26,500000	26,500000	28,139
98+000	25,500000	26,570000	26,420000	26,420000	24,880
99+000	25,440000	26,490000	26,340000	26,340000	24,862
100+000	25,380000	26,410000	26,260000	26,260000	24,779
101+000	25,320000	26,330000	26,180000	26,180000	24,973
102+000	25,260000	26,250000	26,100000	26,100000	24,741
103+000	25,200000	26,170000	26,020000	26,020000	24,865
104+000	25,140000	26,090000	25,940000	25,940000	24,848
105+000	9,288000	26,010000	25,860000	25,860000	24,685
106+10,550		25,930000	25,780000	25,780000	24,728



PREFEITURA MUNICIPAL DE PRESIDENTE KENNEDY - ES

SECRETARIA MUNICIPAL DE OBRAS

PROJETO DE DRENAGEM DA GALERIA DO CÓRREGO BATALHA - 2ª ETAPA

LOCAL: SEDE - PRESIDENTE KENNEDY - ES

CONTEÚDO: SISTEMA DE DRENAGEM E ESGOTAMENTO SANITÁRIO
PLANTA DE LOCAÇÃO - FAIXA DE DIMÍNIO DO CÓRREGO BATALHA

FOLHA: 3/3	ADMINISTRAÇÃO: MIGUEL ANGELO LIMA QUALIANO SECRETÁRIO DE OBRAS	ADMINISTRAÇÃO: AMANDA QUINTA RANGEL PREFEITA MUNICIPAL	RESPONSÁVEL TÉCNICO: DIOGO WAGNER ENGENHEIRO CIVIL CREA MG-15960/D
----------------------	--	--	---